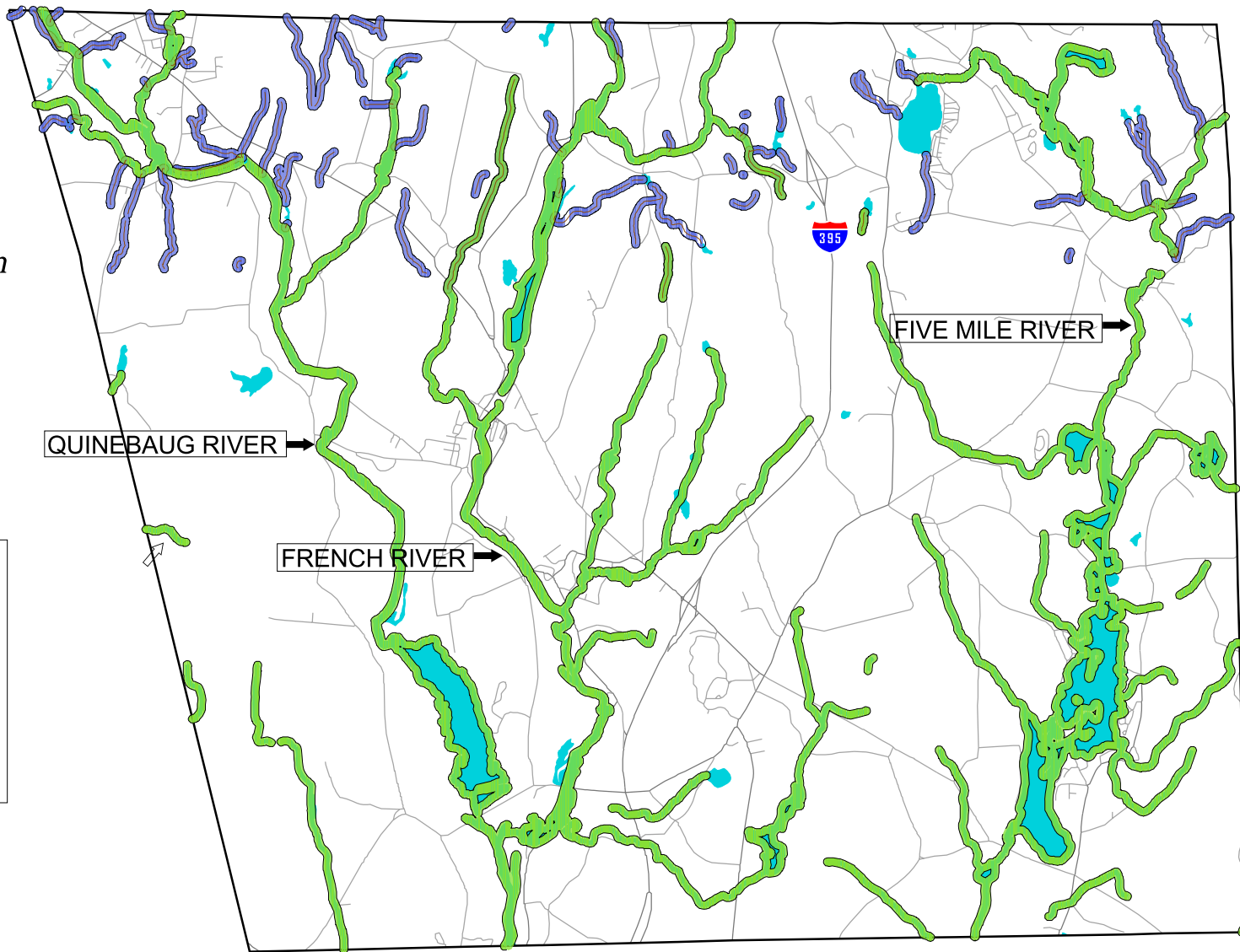








THIS MAP IS FOR GENERAL PLANNING PURPOSES ONLY

*Thompson, CT  
Perennial and  
Intermittent Stream  
Corridors*

*Map 4*



**LEGEND**

-  Perennial Stream Corridors
-  Intermittent Stream Corridors
-  WATER
-  Town Boundary



Data Source:  
CT DEP *Environmental GIS Data for CT 2003 Ed.*